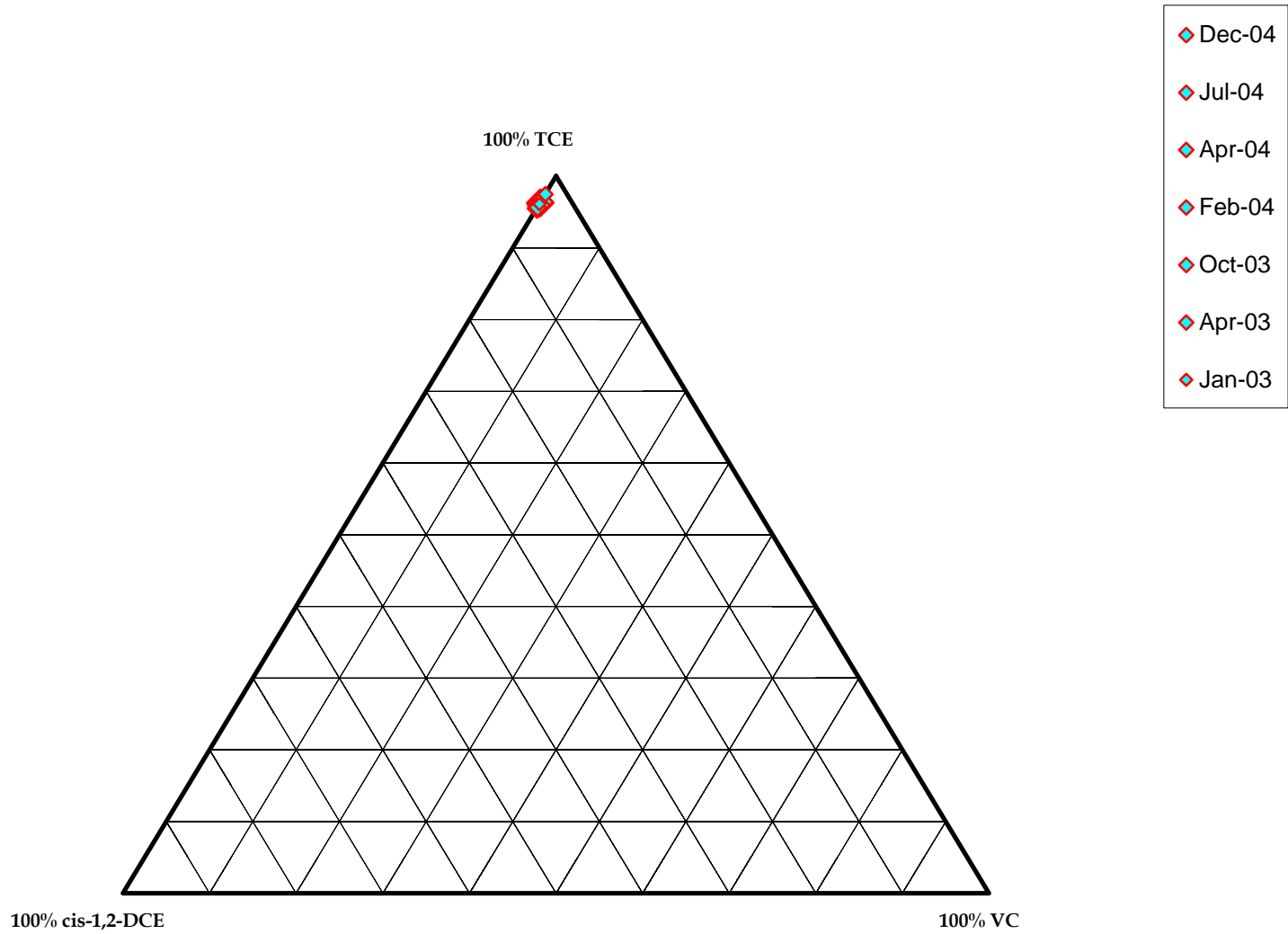
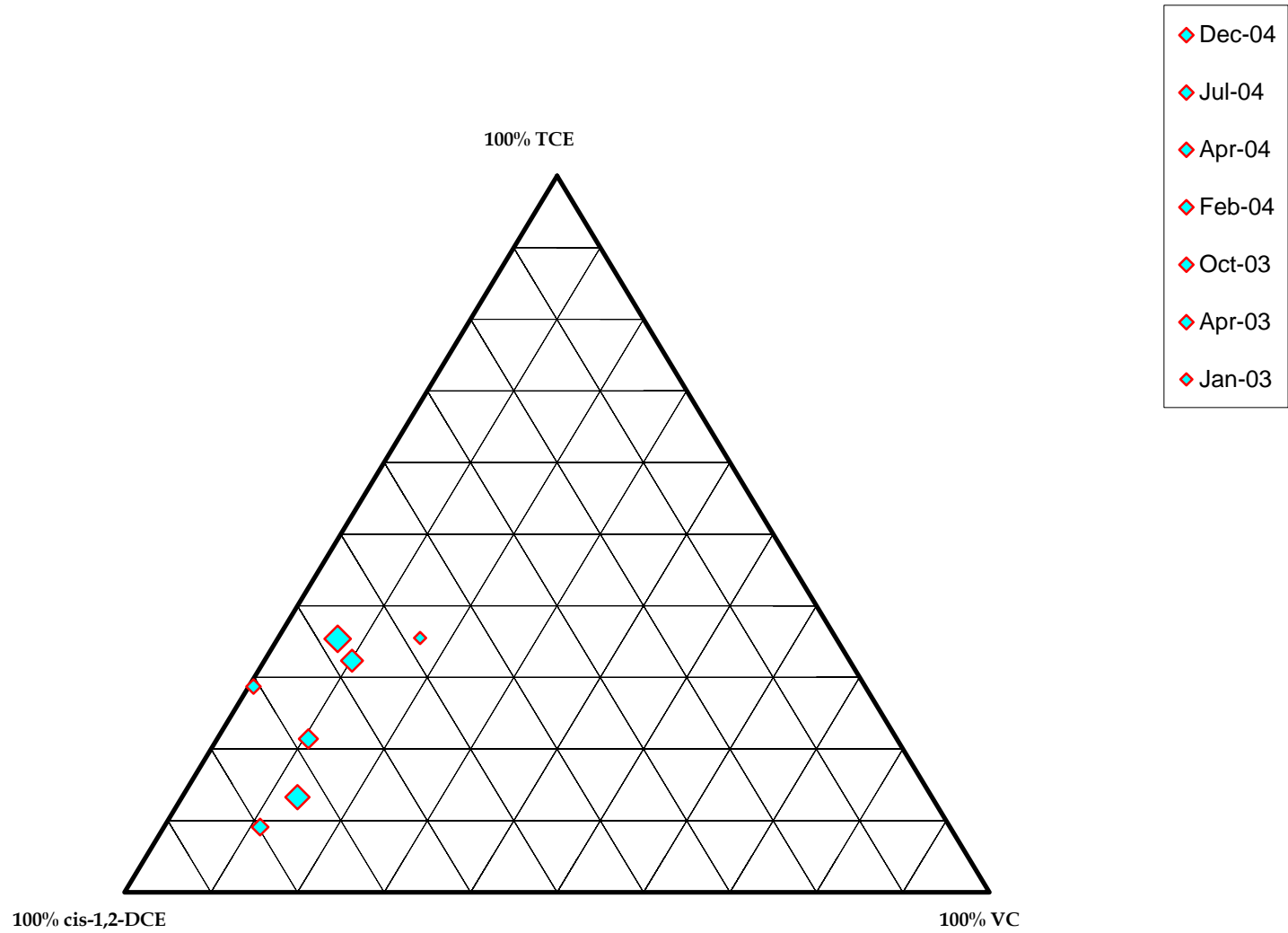


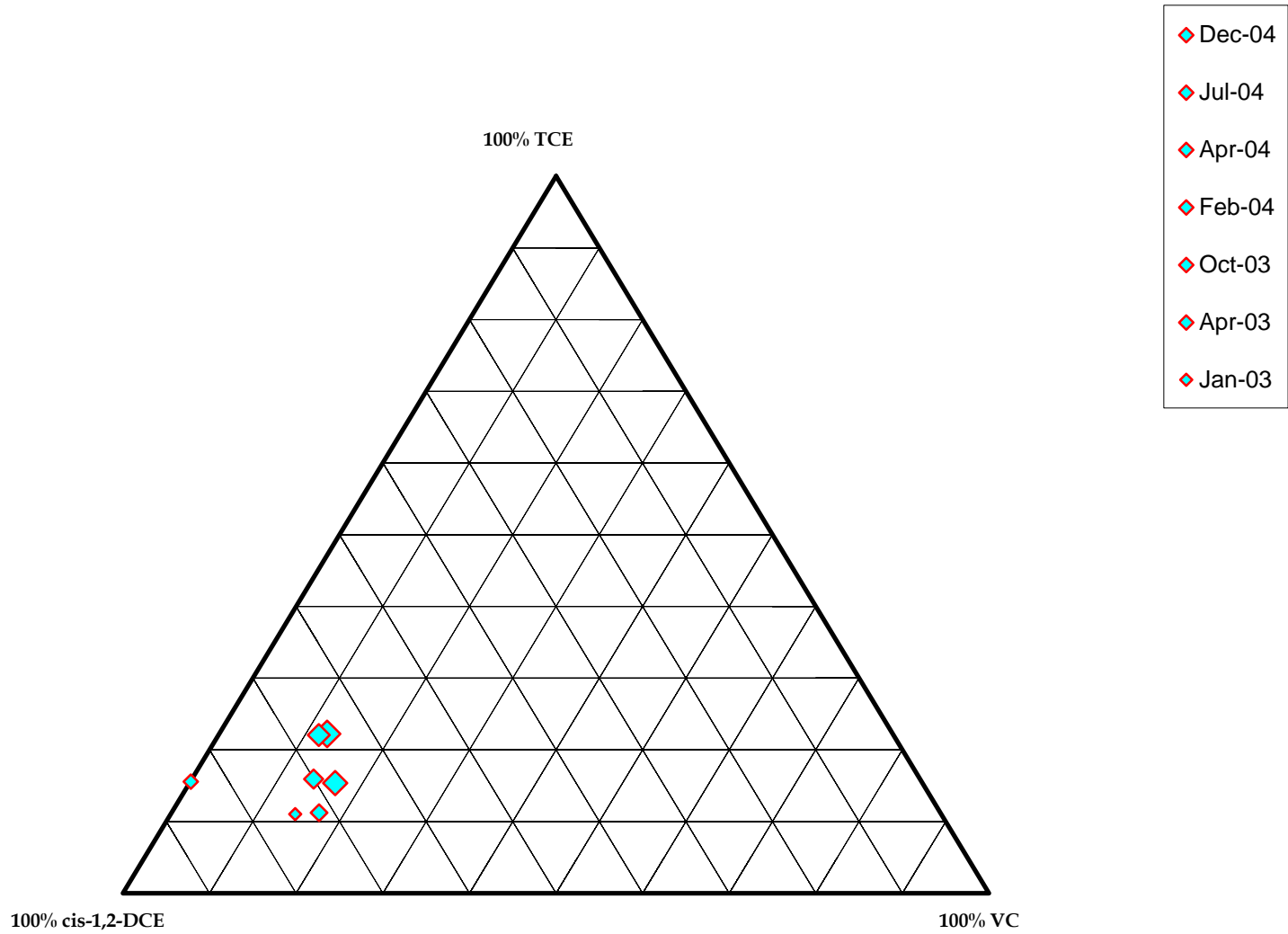
# MW-261S TCE-cDCE-VC Time-series



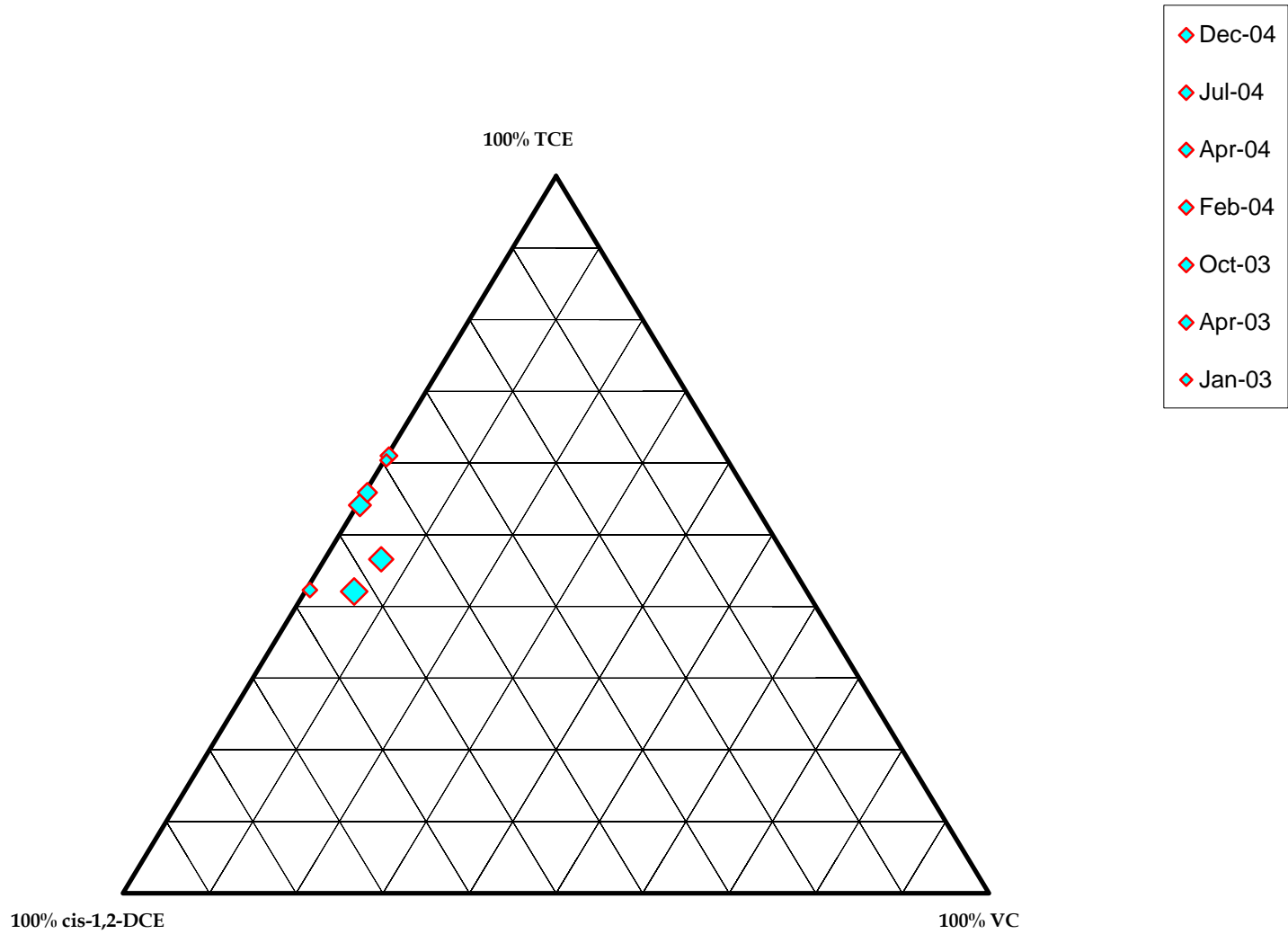
# MW-264M TCE-cDCE-VC Time-series



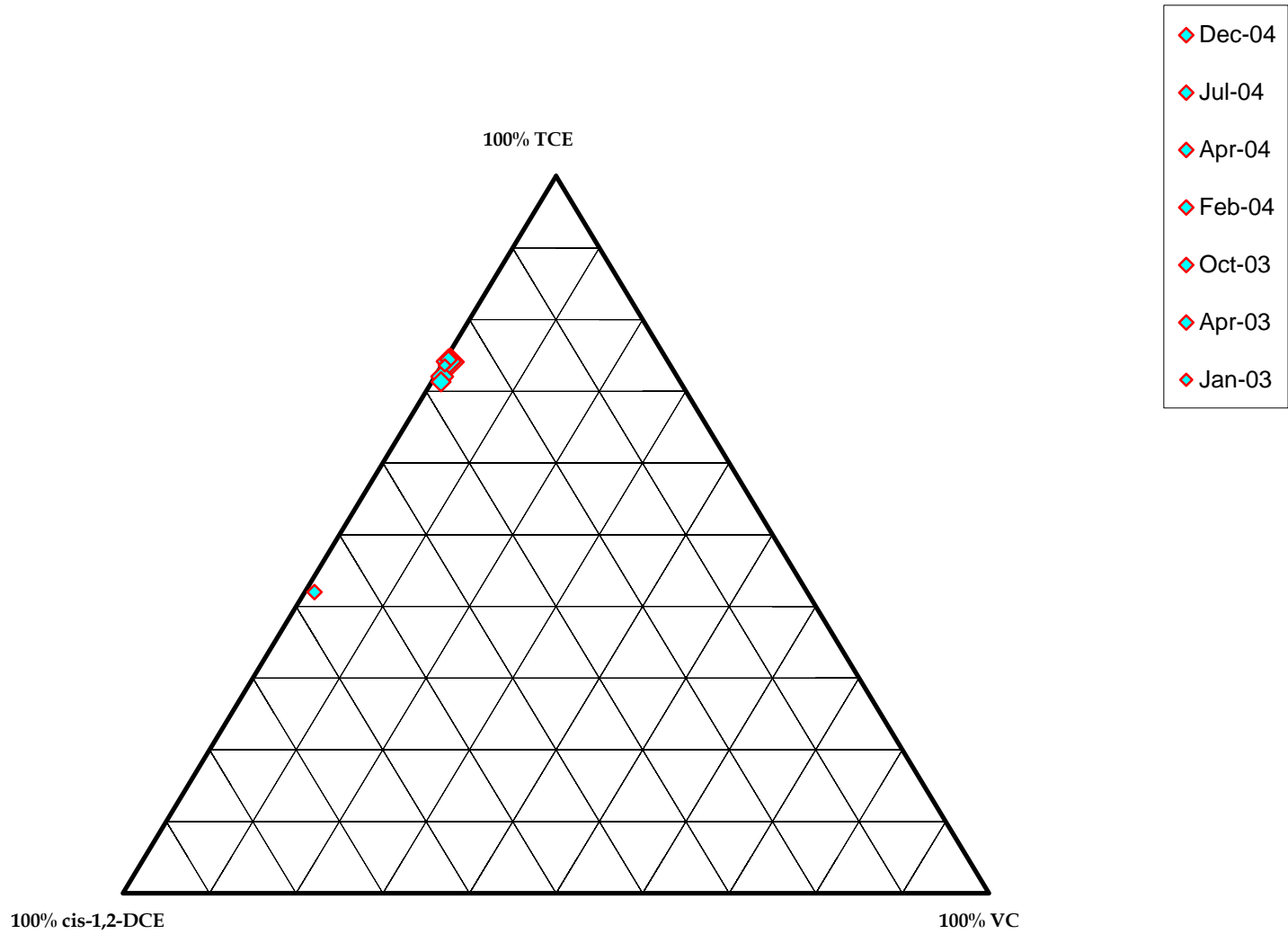
# MW-265M TCE-cDCE-VC Time-series



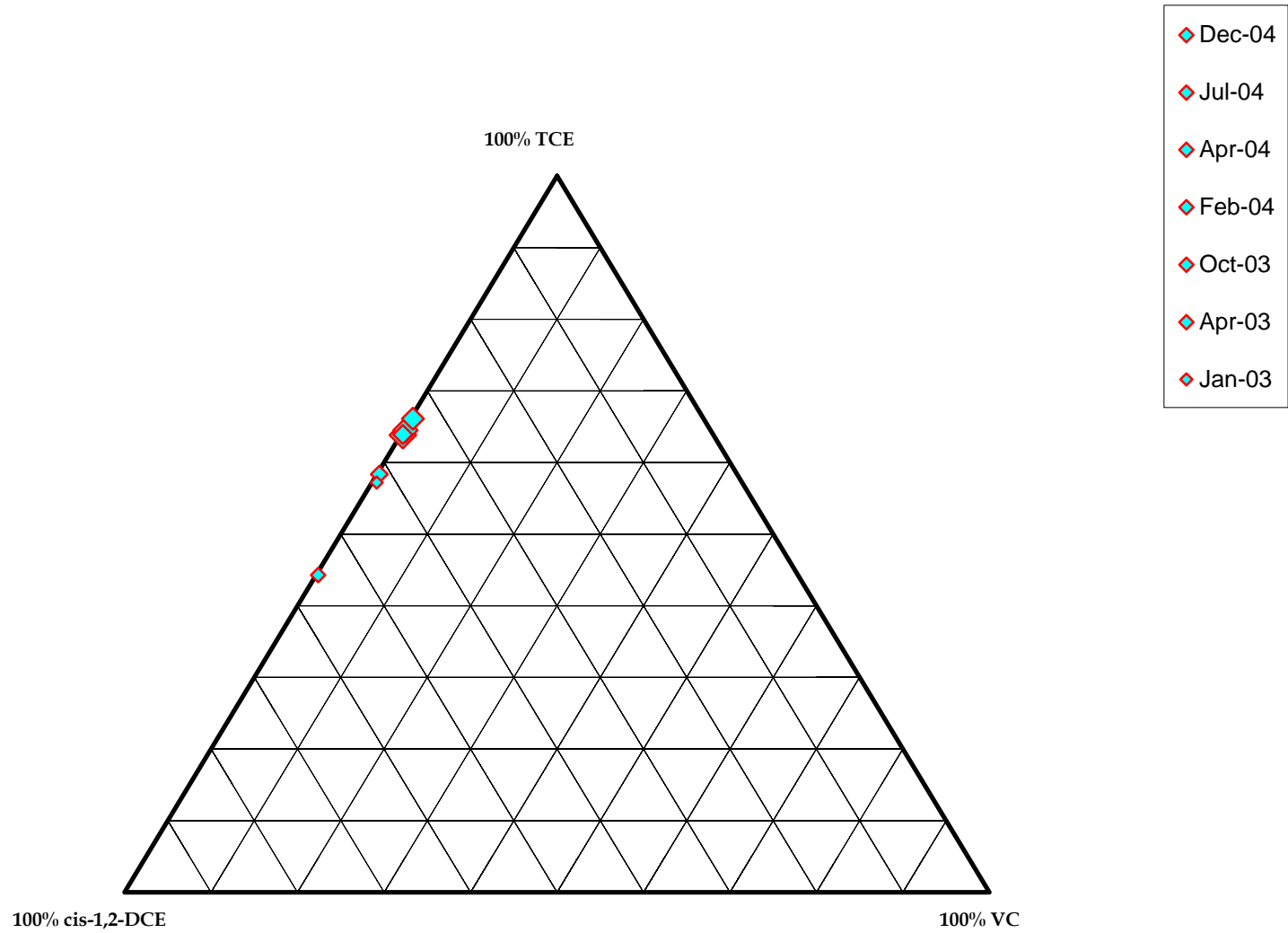
# MW-266Mb TCE-cDCE-VC Time-series



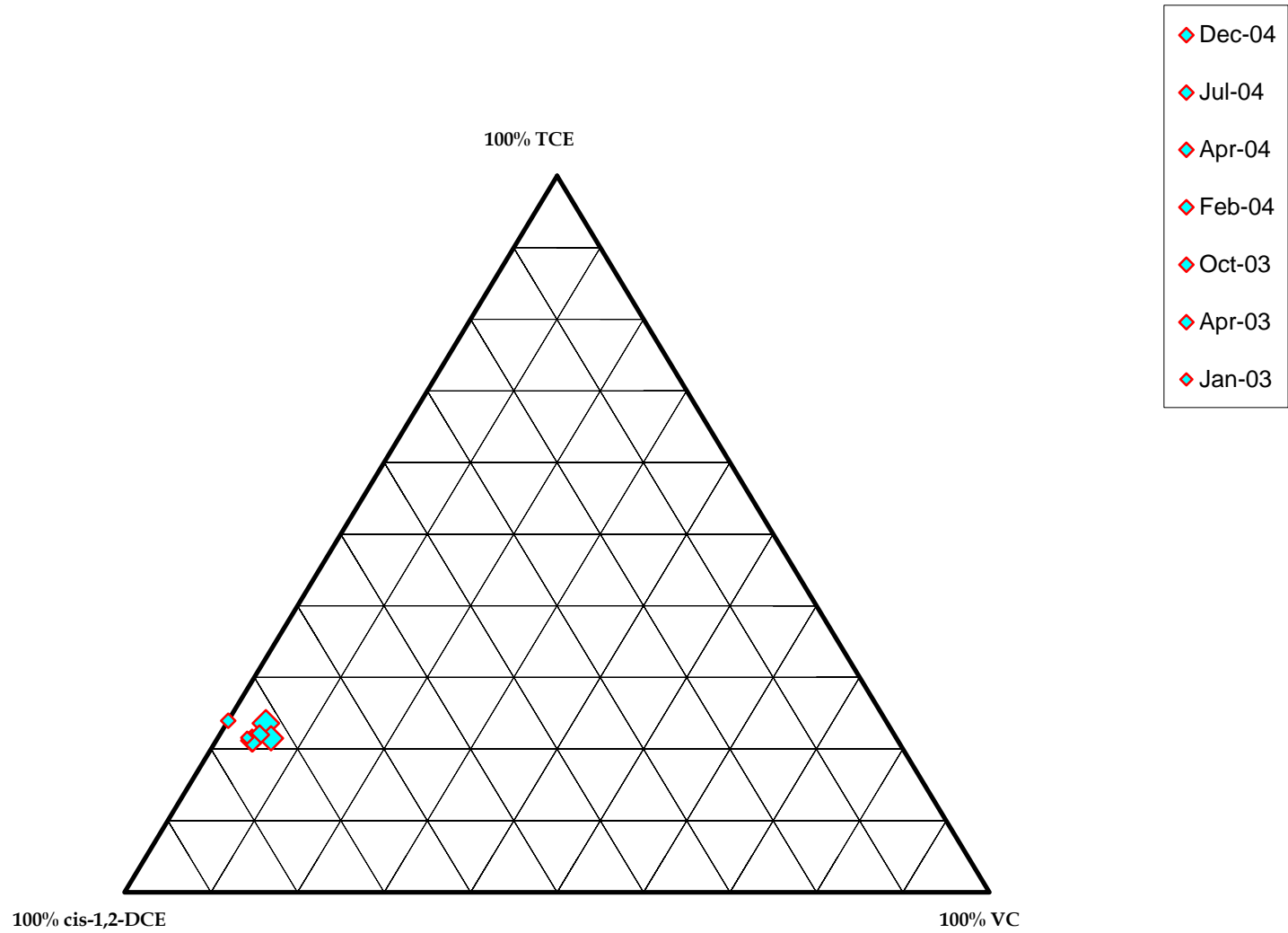
# MW-267S TCE-cDCE-VC Time-series



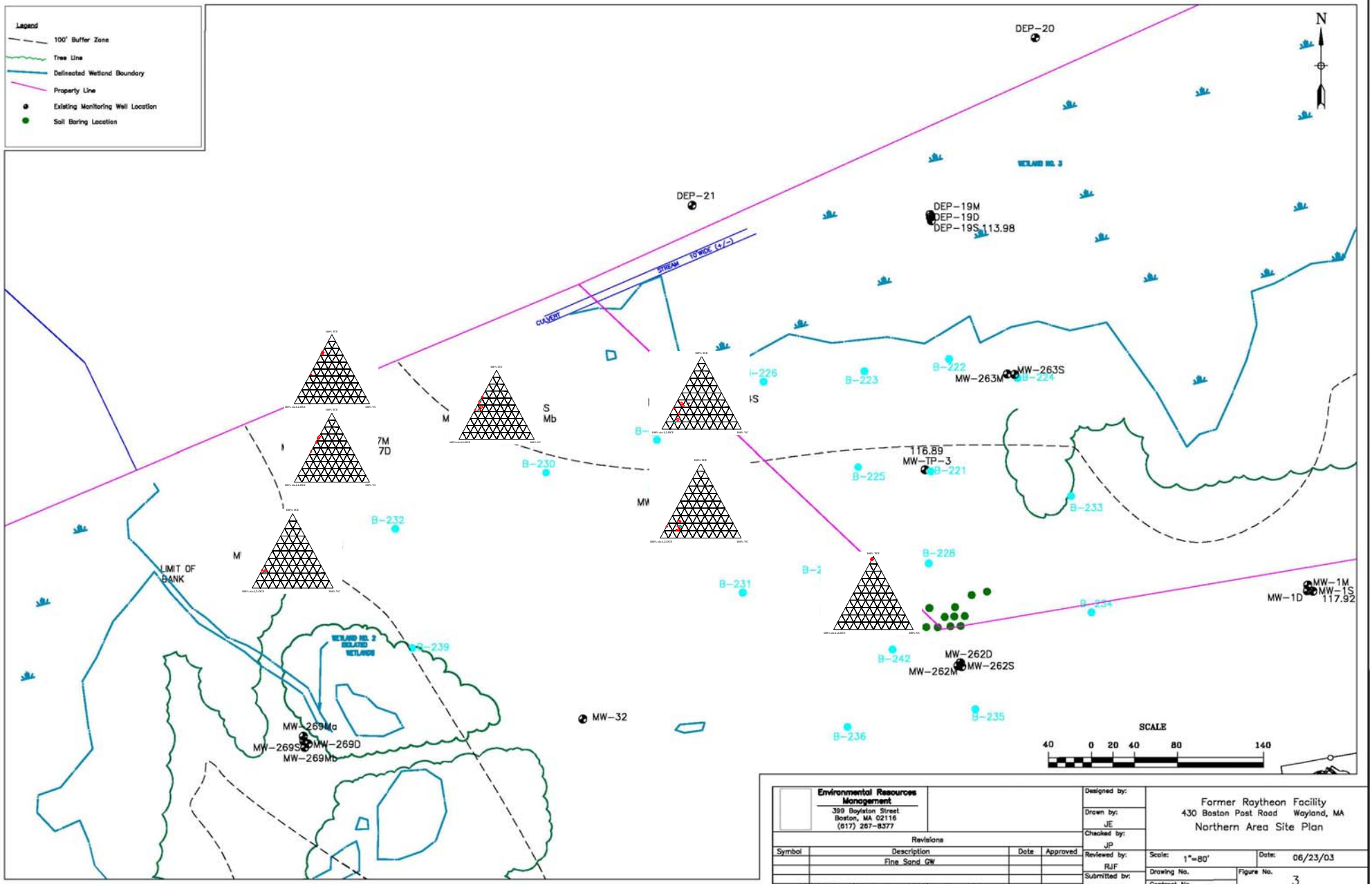
# MW-267M TCE-cDCE-VC Time-series



# MW-268M TCE-cDCE-VC Time-series



- Legend**
- 100' Buffer Zone
  - Tree Line
  - Delineated Wetland Boundary
  - Property Line
  - Existing Monitoring Well Location
  - Soil Boring Location



<b>Environmental Resources Management</b> 399 Baylston Street Boston, MA 02116 (617) 267-8377				Designed by: Drawn by: Checked by: UP		Former Raytheon Facility 430 Boston Post Road Wayland, MA Northern Area Site Plan									
Revisions <table border="1"> <thead> <tr> <th>Symbol</th> <th>Description</th> <th>Date</th> <th>Approved</th> </tr> </thead> <tbody> <tr> <td></td> <td>Fine Sand GW</td> <td></td> <td></td> </tr> </tbody> </table>				Symbol	Description	Date	Approved		Fine Sand GW			Reviewed by: RJF		Scale: 1"=80' Date: 06/23/03	
Symbol	Description	Date	Approved												
	Fine Sand GW														
Submitted by:				Drawing No.		Figure No.									
R:\Raytheon\Wayland\1822\subraytheon\figures.dwg				Contract No. 1822.03		3									